

M54 to M6 Link Road

TR010054

Volume 2

2.9 Classification of Roads Plans

Regulation 5(2)(o)

Planning Act 2008

Infrastructure Planning (Applications: Prescribed
Forms and Procedure) Regulations 2009

May 2020

Infrastructure Planning

Planning Act 2008

**The Infrastructure Planning
(Applications: Prescribed Forms and
Procedure) Regulations 2009**

**M54 to M6 Link Road
Development Consent Order 202[]**

Classification of Roads Plans

Regulation Number	Regulation 5(2)(o)
Planning Inspectorate Scheme Reference	TR010054
Application Document Reference	2.9
Author	M54 to M6 Link Road Project Team and Highways England

Version	Date	Status of Version
P02	May 2020	DCO Application

Schedule of Plans included in this Application Document

Drawing Number	Drawing Title	Revision
HE514465-ACM-DCO-M54_SW_PR_Z-DR-CH-1200	CLASSIFICATION OF ROAD PLANS REGULATION 5(2)(O) KEY PLAN	P04
HE514465-ACM-DCO-Z1_SW_PR_Z-DR-CH-1201	CLASSIFICATION OF ROAD PLANS REGULATION 5(2)(O) SHEET 1 OF 10	P03
HE514465-ACM-DCO-Z1_SW_PR_Z-DR-CH-1202	CLASSIFICATION OF ROAD PLANS REGULATION 5(2)(O) SHEET 2 OF 10	P01
HE514465-ACM-DCO-Z1_SW_PR_Z-DR-CH-1203	CLASSIFICATION OF ROAD PLANS REGULATION 5(2)(O) SHEET 3 OF 10	P01
HE514465-ACM-DCO-Z1_SW_PR_Z-DR-CH-1204	CLASSIFICATION OF ROAD PLANS REGULATION 5(2)(O) SHEET 4 OF 10	P02
HE514465-ACM-DCO-Z2_SW_PR_Z-DR-CH-1205	CLASSIFICATION OF ROAD PLANS REGULATION 5(2)(O) SHEET 5 OF 10	P02
HE514465-ACM-DCO-Z3_SW_PR_Z-DR-CH-1206	CLASSIFICATION OF ROAD PLANS REGULATION 5(2)(O) SHEET 6 OF 10	P01
HE514465-ACM-DCO-Z3_SW_PR_Z-DR-CH-1207	CLASSIFICATION OF ROAD PLANS REGULATION 5(2)(O) SHEET 7 OF 10	P01
HE514465-ACM-DCO-Z3_SW_PR_Z-DR-CH-1208	CLASSIFICATION OF ROAD PLANS REGULATION 5(2)(O) SHEET 8 OF 10	P01
HE514465-ACM-DCO-Z3_SW_PR_Z-DR-CH-1209	CLASSIFICATION OF ROAD PLANS REGULATION 5(2)(O) SHEET 9 OF 10	P01
HE514465-ACM-DCO-Z3_SW_PR_Z-DR-CH-1210	CLASSIFICATION OF ROAD PLANS REGULATION 5(2)(O) SHEET 10 OF 10	P01



- NOTES
1. THIS DRAWING IS TO BE READ IN CONJUNCTION WITH ALL OTHER RELEVANT DOCUMENTATION.
 2. DO NOT SCALE FROM THIS DRAWING, USE ONLY PRINTED DIMENSIONS.
 3. ALL DIMENSIONS IN MILLIMETRES, ALL CHAINAGES, LEVELS AND COORDINATES ARE IN METRES UNLESS DEFINED OTHERWISE.
 4. THIS DRAWING IS TO BE READ IN CONJUNCTION WITH THE PROJECT HEALTH & SAFETY FILE FOR ANY IDENTIFIED POTENTIAL RISKS.
 5. THE WORKS ARE SHOWN ILLUSTRATIVELY ONLY AND ARE SUBJECT TO CHANGE THROUGH DETAILED DESIGN IN ACCORDANCE WITH THE TERMS OF THE DEVELOPMENT CONSENT ORDER.
 6. THIS PLAN WAS AMENDED IN MAY 2020 TO REMOVE A SMALL AREA OF THE ORDER LIMITS WITHIN THE HIGHWAY BOUNDARY OF THE M54 PREVIOUSLY INCLUDED FOR THE REPLACEMENT OF A ROAD SIGN. THE REPLACEMENT OF THIS SIGN IS NO LONGER REQUIRED. THIS CHANGE MEANS THAT SHROPSHIRE COUNTY COUNCIL IS NO LONGER A HOST AUTHORITY FOR THE SCHEME.

KEY

	LIMITS OF LAND TO BE ACQUIRED OR USED PERMANENTLY OR TEMPORARILY (THE ORDER LIMITS)
	LAND NOT INCLUDED WITHIN THE ORDER LIMITS

First Issue	MW	RR	06/12/19	P01
Minor amendments	MW	RR	21/01/20	P02
Sheet 1 Inset 'A' removed	MW	RR	12/03/20	P03
Note 6 added	MW	RR	11/05/20	P04
Revision Details	By	Check	Date	Suffix

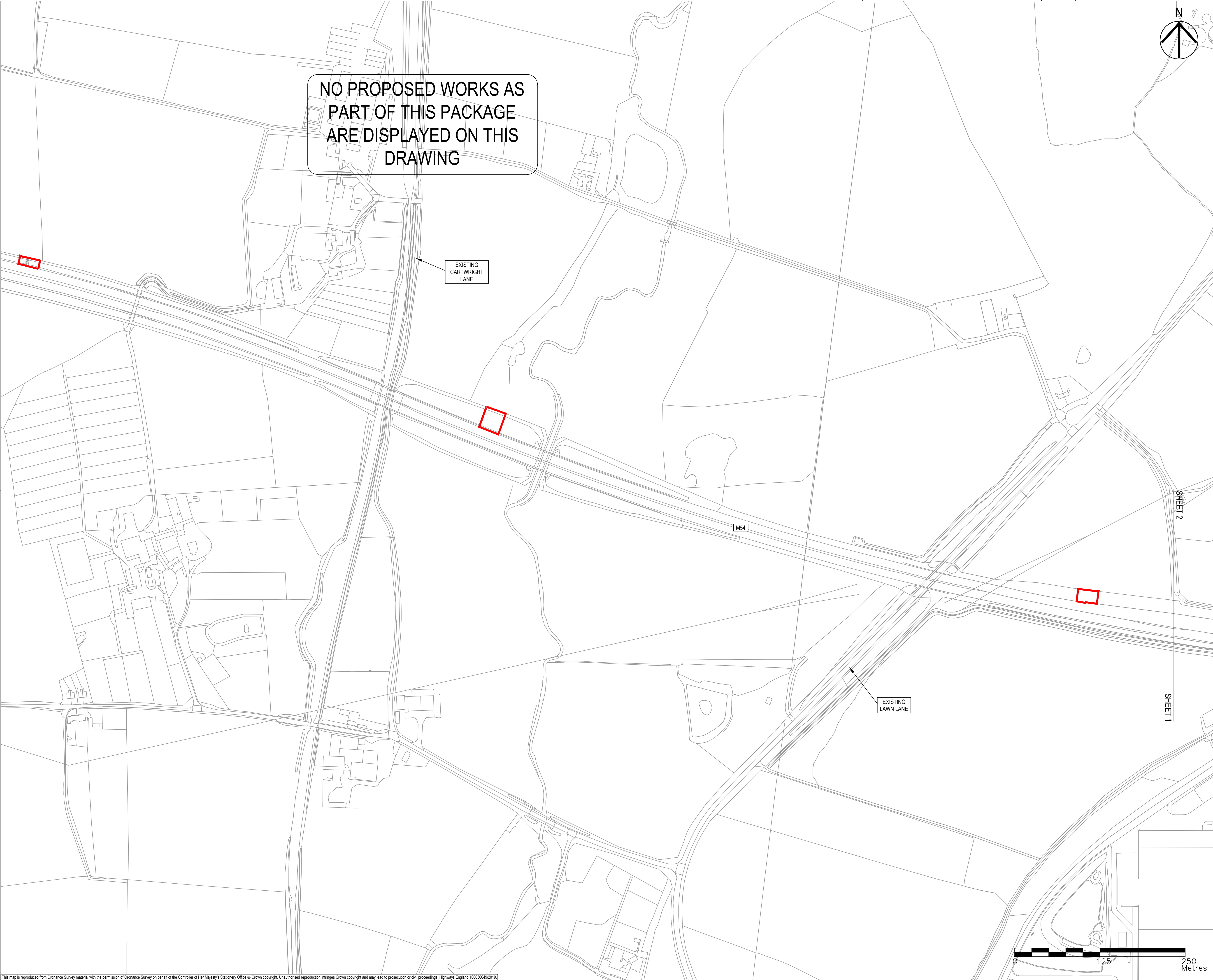
Purpose of issue	DCO APPLICATION
Client	Highways England
Floor 5	Two Colmore Square
38 Colmore Circus	Birmingham
B4 6BN	
Development Consent Order Number	TR010054
Project Title	M54 to M6 Link Road

Development Consent Order Drawing Number	TR010054/APP/2.9
Drawing Title	CLASSIFICATION OF ROAD PLANS REGULATION 5(2)(O) KEY SHEET

Designed	MW	Drawn	AM	Checked	RR	Approved	RR	Date	11/05/20
Internal Project No.	60536736	Suitability	S8	Zone	Development Consent Order				
Scale @ A1	1:20000H/1:20000V								

THIS DOCUMENT HAS BEEN PREPARED PURSUANT TO AND SUBJECT TO THE TERMS OF AECOM'S APPOINTMENT BY ITS CLIENT. AECOM ACCEPTS NO LIABILITY FOR ANY USE OF THIS DOCUMENT OTHER THAN BY ITS ORIGINAL CLIENT OR FOLLOWING AECOM'S EXPRESS AGREEMENT TO SUCH USE, AND ONLY FOR THE PURPOSES FOR WHICH IT WAS PREPARED AND PROVIDED.

Drawing Number	HE514465	-ACM	-DCO-	P04
M54_SW_PR_Z			-DR-CH-1200	
Location		I Type	I Role	I Number



- NOTES
1. THIS DRAWING IS TO BE READ IN CONJUNCTION WITH ALL OTHER RELEVANT DOCUMENTATION.
 2. DO NOT SCALE FROM THIS DRAWING, USE ONLY PRINTED DIMENSIONS.
 3. ALL DIMENSIONS IN MILLIMETRES, ALL CHAINAGES, LEVELS AND COORDINATES ARE IN METRES UNLESS DEFINED OTHERWISE.
 4. THIS DRAWING IS TO BE READ IN CONJUNCTION WITH THE PROJECT HEALTH & SAFETY FILE FOR ANY IDENTIFIED POTENTIAL RISKS.
 5. THE WORKS ARE SHOWN ILLUSTRATIVELY ONLY AND ARE SUBJECT TO CHANGE THROUGH DETAILED DESIGN IN ACCORDANCE WITH THE TERMS OF THE DEVELOPMENT CONSENT ORDER.
 6. THIS PLAN WAS AMENDED IN MAY 2020 TO REMOVE A SMALL AREA OF THE ORDER LIMITS WITHIN THE HIGHWAY BOUNDARY OF THE M54 PREVIOUSLY INCLUDED FOR THE REPLACEMENT OF A ROAD SIGN. THE REPLACEMENT OF THIS SIGN IS NO LONGER REQUIRED. THIS CHANGE MEANS THAT SHROPSHIRE COUNTY COUNCIL IS NO LONGER A HOST AUTHORITY FOR THE SCHEME.

- KEY
- LIMITS OF LAND TO BE ACQUIRED OR USED PERMANENTLY OR TEMPORARILY (THE ORDER LIMITS)
 - LAND NOT INCLUDED WITHIN THE ORDER LIMITS
 - PROPOSED SPECIAL ROAD
 - PROPOSED (A) ROAD
 - PROPOSED CLASSIFIED UNNUMBERED ROAD
 - PROPOSED UNCLASSIFIED ROAD
 - PROPOSED PRIVATE MEANS OF ACCESS/ MAINTENANCE TRACK
 - PROPOSED STRUCTURE
 - 1/1 START/END POINT OF CLASSIFICATION DETAILED IN SCHEDULE 3

First Issue	MW	RR	06/12/19	P01
Sheet 1 Inset 'A' removed.	MW	RR	12/03/20	P02
Note 6 added.	MW	RR	11/05/20	P03
Revision Details	By	Check	Date	Suffix

Purpose of issue	DCO APPLICATION
Client	Highways England Floor 5 Two Colmore Square 38 Colmore Circus Birmingham B4 6BN
Development Consent Order Number	TR010054
Project Title	M54 to M6 Link Road

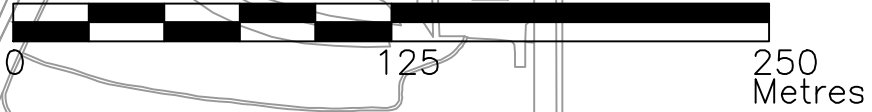
Development Consent Order Drawing Number	TR010054/APP/2.9
--	------------------

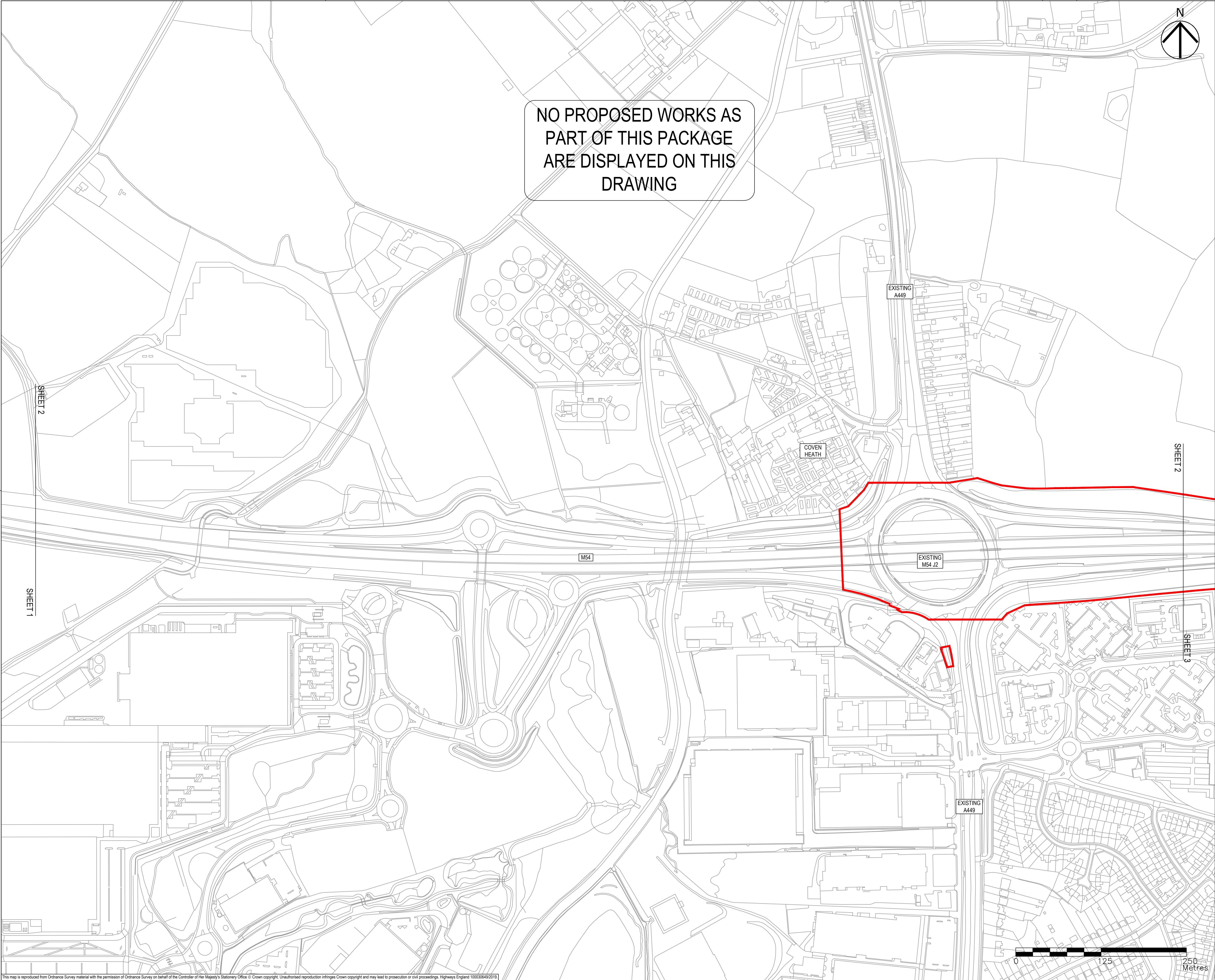
Drawing Title	CLASSIFICATION OF ROAD PLANS REGULATION 5(2)(O) SHEET 1 OF 10
---------------	---

Designed MW	Drawn MW	Checked AM	Approved RR	Date 11/05/20
Internal Project No. 60536736	Suitability S8			Zone
Scale @ A1 1:2500H/1:2500V	Development Consent Order			

THIS DOCUMENT HAS BEEN PREPARED PURSUANT TO AND SUBJECT TO THE TERMS OF AECOM'S APPOINTMENT BY ITS CLIENT. AECOM ACCEPTS NO LIABILITY FOR ANY USE OF THIS DOCUMENT OTHER THAN BY ITS ORIGINAL CLIENT OR FOLLOWING AECOM'S EXPRESS AGREEMENT TO SUCH USE, AND ONLY FOR THE PURPOSES FOR WHICH IT WAS PREPARED AND PROVIDED.

Drawing Number Highways England PIN HE514465	I Originator -ACM	I Volume -DCO-	Rev P03
Location Z1_SW_PR_Z	I Type -DR-CH-1201	I Role 1 Number	





- NOTES
1. THIS DRAWING IS TO BE READ IN CONJUNCTION WITH ALL OTHER RELEVANT DOCUMENTATION.
 2. DO NOT SCALE FROM THIS DRAWING. USE ONLY PRINTED DIMENSIONS.
 3. ALL DIMENSIONS IN MILLIMETRES, ALL CHAINAGES, LEVELS AND COORDINATES ARE IN METRES UNLESS DEFINED OTHERWISE.
 4. THIS DRAWING IS TO BE READ IN CONJUNCTION WITH THE PROJECT HEALTH & SAFETY FILE FOR ANY IDENTIFIED POTENTIAL RISKS.
 5. THE WORKS ARE SHOWN ILLUSTRATIVELY ONLY AND ARE SUBJECT TO CHANGE THROUGH DETAILED DESIGN IN ACCORDANCE WITH THE TERMS OF THE DEVELOPMENT CONSENT ORDER.

- KEY
- LIMITS OF LAND TO BE ACQUIRED OR USED PERMANENTLY OR TEMPORARILY (THE ORDER LIMITS)
 - LAND NOT INCLUDED WITHIN THE ORDER LIMITS
 - PROPOSED SPECIAL ROAD
 - PROPOSED (A) ROAD
 - PROPOSED CLASSIFIED UNNUMBERED ROAD
 - PROPOSED UNCLASSIFIED ROAD
 - PROPOSED PRIVATE MEANS OF ACCESS/ MAINTENANCE TRACK
 - PROPOSED STRUCTURE
 - START/END POINT OF CLASSIFICATION DETAILED IN SCHEDULE 3

First Issue	MW	06/12/19	P01
Revision Details	By	RR	Date
	Check		Suffix

Purpose of issue

DCO APPLICATION

Client

Highways England

Floor 5

Two Colmore Square

88 Colmore Circus

Birmingham

B4 6BN



Development Consent Order Number

TR010054

Project Title

M54 to M6 Link Road

Development Consent Order Drawing Number

TR010054/APP/2.9

Drawing Title

CLASSIFICATION OF ROAD PLANS

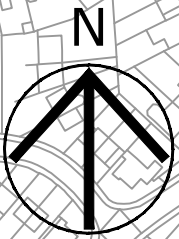
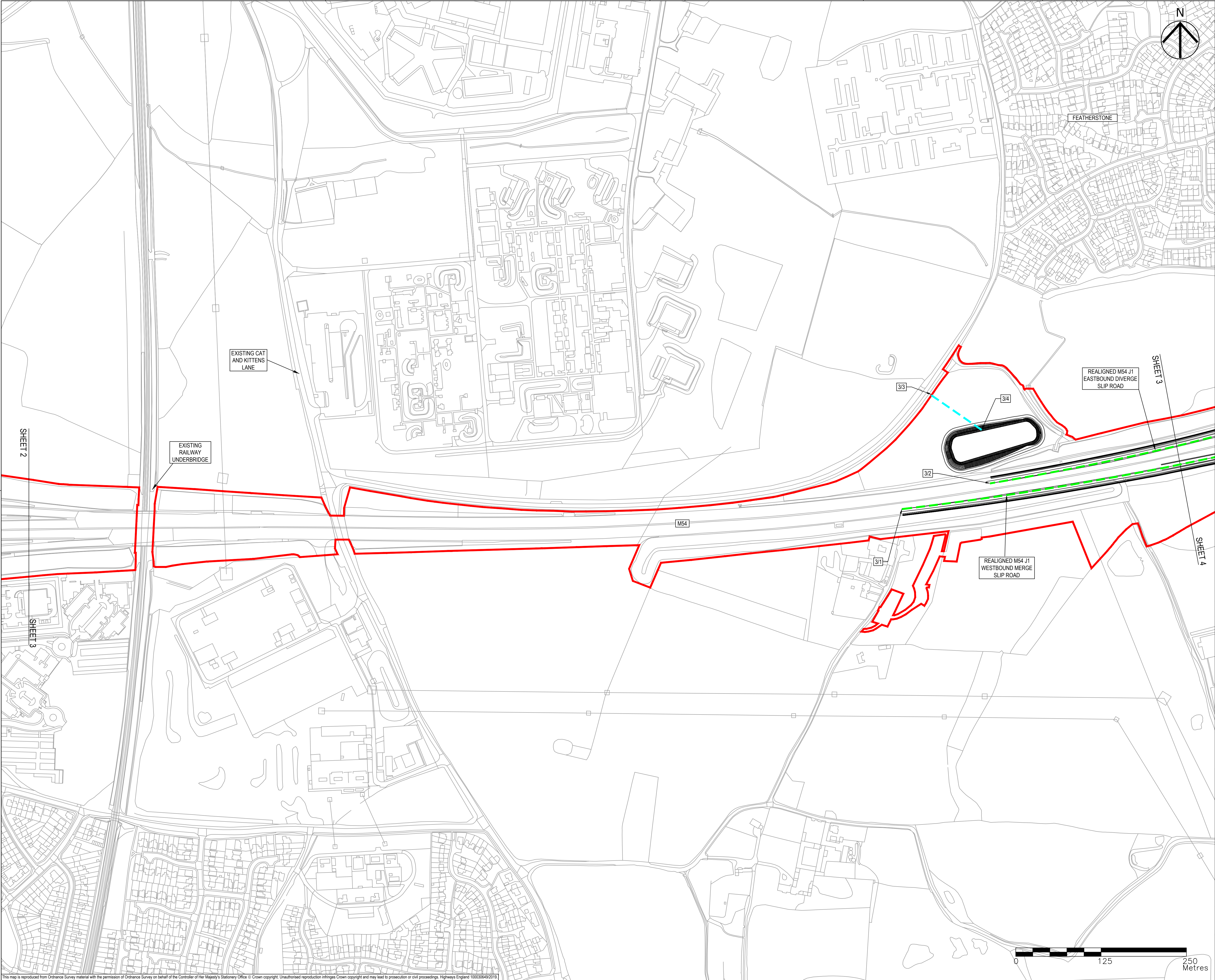
REGULATION 5(2)(O)

SHEET 2 OF 10

Designed	Drawn	Checked	Approved	Date
MW	MW	AM	RR	06/12/19
Internal Project No.	Suitability			
60536736	S8			
Scale @ A1	Zone			
1:2500H/1:2500V	Development Consent Order			

THIS DOCUMENT HAS BEEN PREPARED PURSUANT TO AND SUBJECT TO THE TERMS OF AECOM'S APPOINTMENT BY ITS CLIENT. AECOM ACCEPTS NO LIABILITY FOR ANY USE OF THIS DOCUMENT OTHER THAN BY ITS ORIGINAL CLIENT OR FOLLOWING AECOM'S EXPRESS AGREEMENT TO SUCH USE, AND ONLY FOR THE PURPOSES FOR WHICH IT WAS PREPARED AND PROVIDED.

Drawing Number	Highways England PIN	I Originator	I Volume	Rev
HE514465	-ACM	-DCO-		P01
Z1_SW_PR_Z		-DR-CH-1202		
Location	I Type	I Role	I Number	



- NOTES
1. THIS DRAWING IS TO BE READ IN CONJUNCTION WITH ALL OTHER RELEVANT DOCUMENTATION.
 2. DO NOT SCALE FROM THIS DRAWING. USE ONLY PRINTED DIMENSIONS.
 3. ALL DIMENSIONS IN MILLIMETRES, ALL CHAINAGES, LEVELS AND COORDINATES ARE IN METRES UNLESS DEFINED OTHERWISE.
 4. THIS DRAWING IS TO BE READ IN CONJUNCTION WITH THE PROJECT HEALTH & SAFETY FILE FOR ANY IDENTIFIED POTENTIAL RISKS.
 5. THE WORKS ARE SHOWN ILLUSTRATIVELY ONLY AND ARE SUBJECT TO CHANGE THROUGH DETAILED DESIGN IN ACCORDANCE WITH THE TERMS OF THE DEVELOPMENT CONSENT ORDER.

- KEY
- LIMITS OF LAND TO BE ACQUIRED OR USED PERMANENTLY OR TEMPORARILY (THE ORDER LIMITS)
 - LAND NOT INCLUDED WITHIN THE ORDER LIMITS
 - PROPOSED SPECIAL ROAD
 - PROPOSED (A) ROAD
 - PROPOSED CLASSIFIED UNNUMBERED ROAD
 - PROPOSED UNCLASSIFIED ROAD
 - PROPOSED PRIVATE MEANS OF ACCESS/ MAINTENANCE TRACK
 - PROPOSED STRUCTURE
 - 1/1 START/END POINT OF CLASSIFICATION DETAILED IN SCHEDULE 3

First Issue	MW	RR	06/12/19	P01
Revision Details	By	Check	Date	Suffix

Purpose of issue	DCO APPLICATION
Client	Highways England Floor 5 Two Colmore Square 88 Colmore Circus Birmingham B4 6BN
Development Consent Order Number	TR010054
Project Title	M54 to M6 Link Road

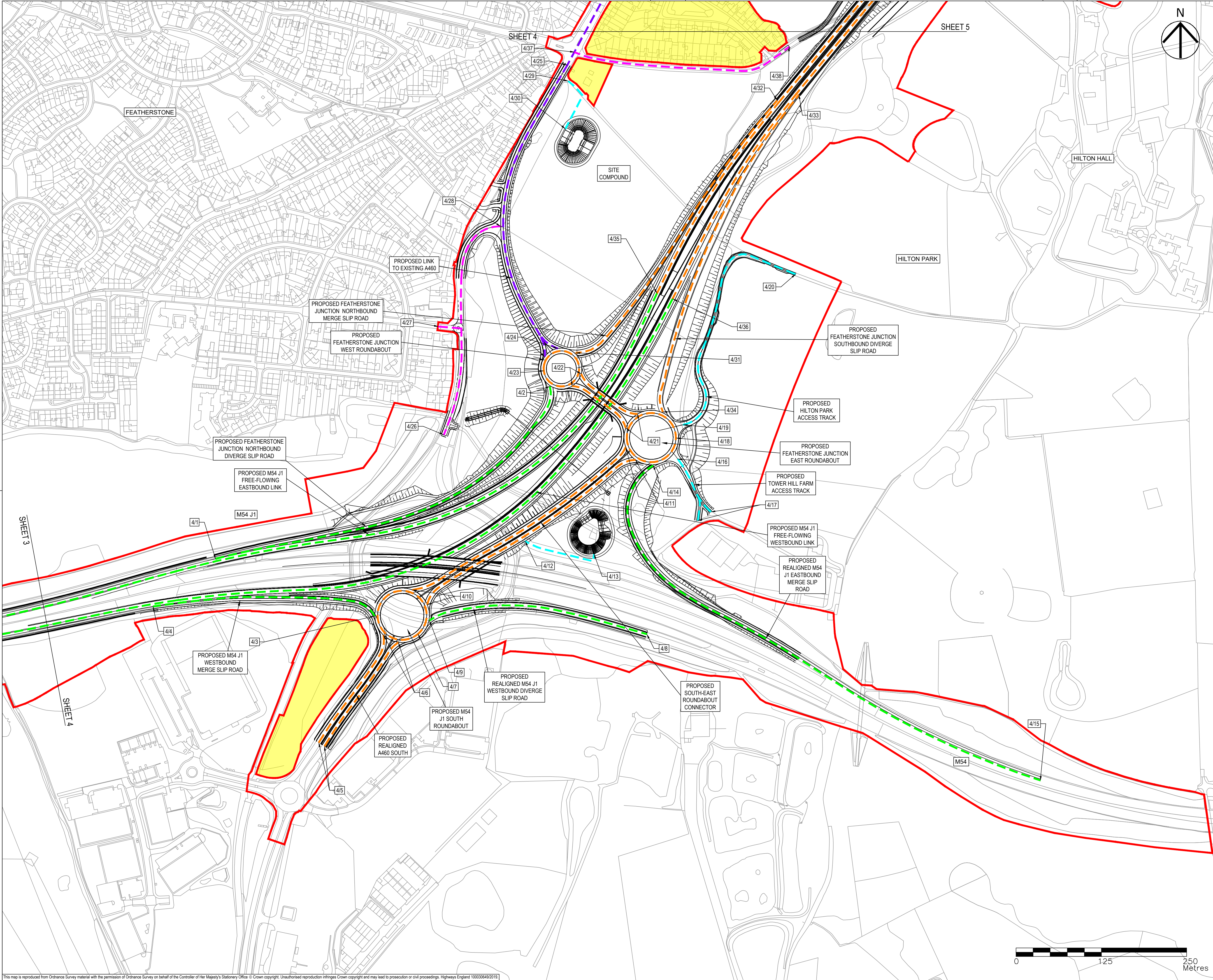
Development Consent Order Drawing Number
TR010054/APP/2.9

CLASSIFICATION OF ROAD
PLANS
REGULATION 5(2)(O)
SHEET 3 OF 10

Designed MW	Drawn MW	Checked AM	Approved RR	Date 06/12/19
Internal Project No. 60536736	Suitability S8			
Scale @ A1 1:2500H/1:2500V	Zone Development Consent Order			

THIS DOCUMENT HAS BEEN PREPARED PURSUANT TO AND SUBJECT TO THE TERMS OF AECOM'S APPOINTMENT BY ITS CLIENT. AECOM ACCEPTS NO LIABILITY FOR ANY USE OF THIS DOCUMENT OTHER THAN BY ITS ORIGINAL CLIENT OR FOLLOWING AECOM'S EXPRESS AGREEMENT TO SUCH USE, AND ONLY FOR THE PURPOSES FOR WHICH IT WAS PREPARED AND PROVIDED.

Drawing Number Highways England PIN HE514465	I Originator -ACM	I Volume -DCO-	Rev P01
Location Z1_SW_PR_Z	I Type -DR-CH-1203	I Role 1	I Number 1



- NOTES
1. THIS DRAWING IS TO BE READ IN CONJUNCTION WITH ALL OTHER RELEVANT DOCUMENTATION.
 2. DO NOT SCALE FROM THIS DRAWING, USE ONLY PRINTED DIMENSIONS.
 3. ALL DIMENSIONS IN MILLIMETRES, ALL CHAINAGES, LEVELS AND COORDINATES ARE IN METRES UNLESS DEFINED OTHERWISE.
 4. THIS DRAWING IS TO BE READ IN CONJUNCTION WITH THE PROJECT HEALTH & SAFETY FILE FOR ANY IDENTIFIED POTENTIAL RISKS.
 5. THE WORKS ARE SHOWN ILLUSTRATIVELY ONLY AND ARE SUBJECT TO CHANGE THROUGH DETAILED DESIGN IN ACCORDANCE WITH THE TERMS OF THE DEVELOPMENT CONSENT ORDER.

KEY

- LIMITS OF LAND TO BE ACQUIRED OR USED PERMANENTLY OR TEMPORARILY (THE ORDER LIMITS)
- LAND NOT INCLUDED WITHIN THE ORDER LIMITS
- PROPOSED SPECIAL ROAD
- PROPOSED (A) ROAD
- PROPOSED CLASSIFIED UNNUMBERED ROAD
- PROPOSED UNCLASSIFIED ROAD
- PROPOSED PRIVATE MEANS OF ACCESS/ MAINTENANCE TRACK
- PROPOSED STRUCTURE
- 1/1 START/END POINT OF CLASSIFICATION DETAILED IN SCHEDULE 3

First Issue	MW	RR	06/12/19	P01
Minor amendments	MW	RR	21/01/20	P02
Revision Details	By	Check	Date	Suffix

Purpose of issue

DCO APPLICATION

Client
Highways England
Floor 5
Two Colmore Square
38 Colmore Circus
Birmingham
B4 6BN

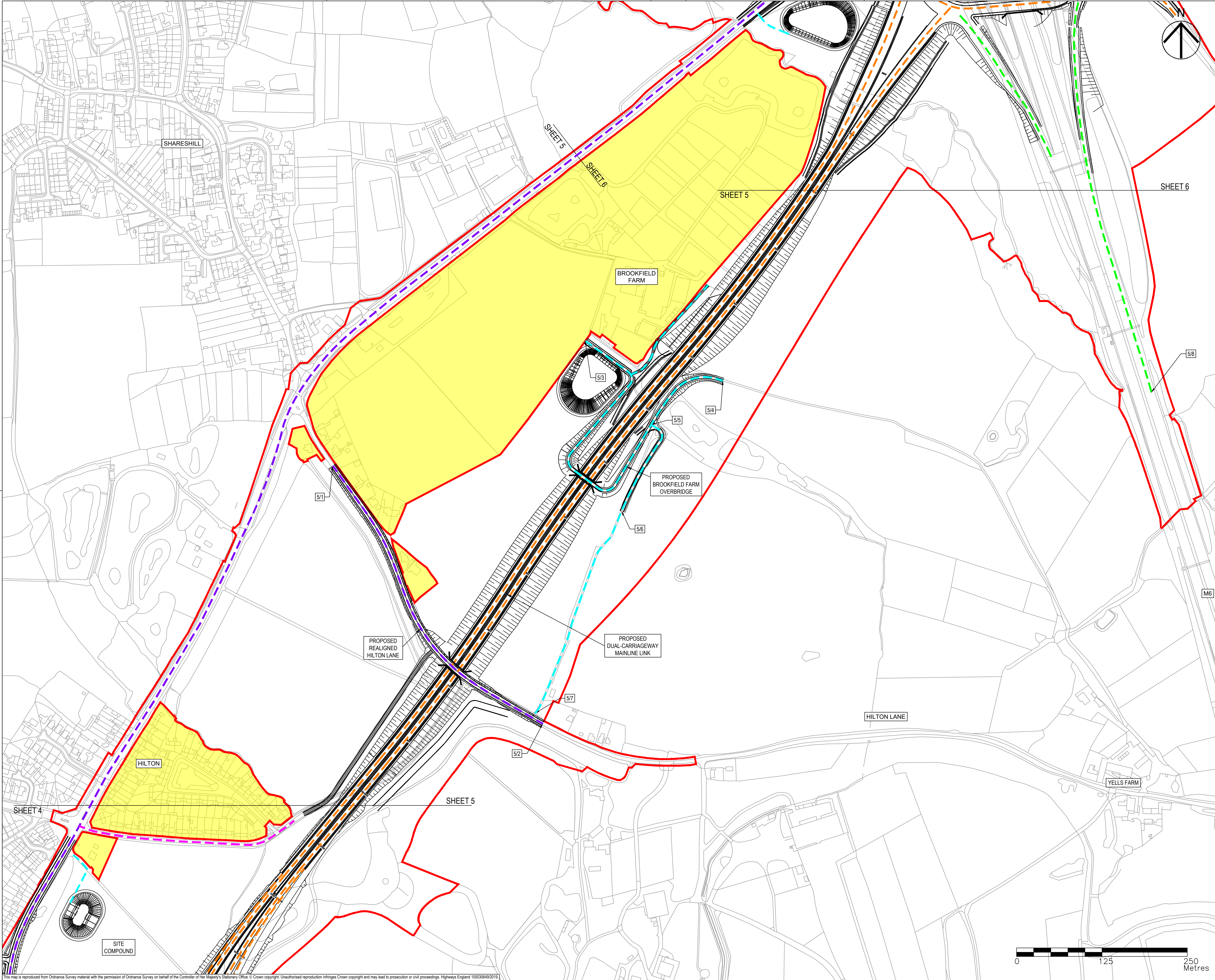
Development Consent Order Number
TR010054

Project Title
M54 to M6 Link Road

Development Consent Order Drawing Number
TR010054/APP/2.9

Drawing Title
**CLASSIFICATION OF ROAD PLANS
REGULATION 5(2)(O)
SHEET 4 OF 10**

Designed MW	Drawn MW	Checked AM	Approved RR	Date 21/01/20
Internal Project No. 60536736		Suitability S8		
Scale @ A1 1:2500H/1:2500V		Zone Development Consent Order		
THIS DOCUMENT HAS BEEN PREPARED PURSUANT TO AND SUBJECT TO THE TERMS OF AECOM'S APPOINTMENT BY ITS CLIENT. AECOM ACCEPTS NO LIABILITY FOR ANY USE OF THIS DOCUMENT OTHER THAN BY ITS ORIGINAL CLIENT OR FOLLOWING AECOM'S EXPRESS AGREEMENT TO SUCH USE, AND ONLY FOR THE PURPOSES FOR WHICH IT WAS PREPARED AND PROVIDED.				
Drawing Number HE514465 -ACM		1 Originator 1 Volume -DCO -		Rev P02
Location Z1_SW_PR_Z		1 Type 1 Role -DR-CH-1204		



- NOTES
1. THIS DRAWING IS TO BE READ IN CONJUNCTION WITH ALL OTHER RELEVANT DOCUMENTATION.
 2. DO NOT SCALE FROM THIS DRAWING, USE ONLY PRINTED DIMENSIONS.
 3. ALL DIMENSIONS IN MILLIMETRES, ALL CHAINAGES, LEVELS AND COORDINATES ARE IN METRES UNLESS DEFINED OTHERWISE.
 4. THIS DRAWING IS TO BE READ IN CONJUNCTION WITH THE PROJECT HEALTH & SAFETY FILE FOR ANY IDENTIFIED POTENTIAL RISKS.
 5. THE WORKS ARE SHOWN ILLUSTRATIVELY ONLY AND ARE SUBJECT TO CHANGE THROUGH DETAILED DESIGN IN ACCORDANCE WITH THE TERMS OF THE DEVELOPMENT CONSENT ORDER.

KEY

- LIMITS OF LAND TO BE ACQUIRED OR USED PERMANENTLY OR TEMPORARILY (THE ORDER LIMITS)
- LAND NOT INCLUDED WITHIN THE ORDER LIMITS
- PROPOSED SPECIAL ROAD
- PROPOSED (A) ROAD
- PROPOSED CLASSIFIED UNNUMBERED ROAD
- PROPOSED UNCLASSIFIED ROAD
- PROPOSED PRIVATE MEANS OF ACCESS/ MAINTENANCE TRACK
- PROPOSED STRUCTURE
- 1/1 START/END POINT OF CLASSIFICATION DETAILED IN SCHEDULE 3

M6	First Issue	MW	RR	06/12/19	P01
	Minor changes to Private Means of Access/Maintenance Track	JP	RR	21/01/20	P02
	Revision Details	By	Check	Date	Suffix

Purpose of issue

DCO APPLICATION

Client
Highways England
Floor 5
Two Colmore Square
38 Colmore Circus
Birmingham
B4 6BN



Development Consent Order Number

TR010054

Project Title

M54 to M6 Link Road

Development Consent Order Drawing Number

TR010054/APP/2.9

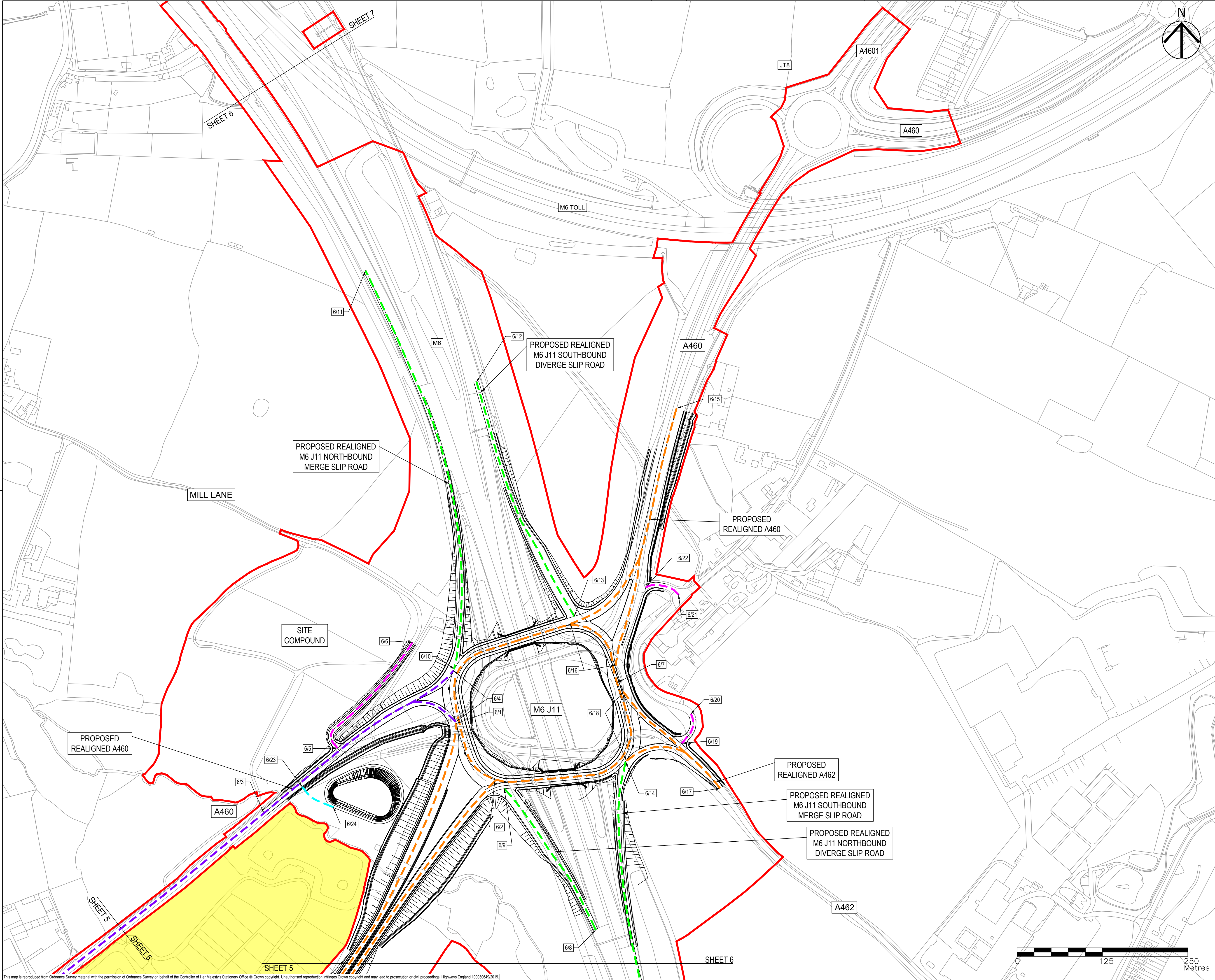
Drawing Title

CLASSIFICATION OF ROAD
PLANS
REGULATION 5(2)(O)
SHEET 5 OF 10

Designed MW	Drawn JP	Checked AM	Approved RR	Date 21/01/20
Internal Project No. 60536736			Suitability S8	
Scale @ A1 1:2500H/1:2500V			Zone Development Consent Order	

THIS DOCUMENT HAS BEEN PREPARED PURSUANT TO AND SUBJECT TO THE TERMS OF AECOM'S APPOINTMENT BY ITS CLIENT. AECOM ACCEPTS NO LIABILITY FOR ANY USE OF THIS DOCUMENT OTHER THAN BY ITS ORIGINAL CLIENT OR FOLLOWING AECOM'S EXPRESS AGREEMENT TO SUCH USE, AND ONLY FOR THE PURPOSES FOR WHICH IT WAS PREPARED AND PROVIDED.

Drawing Number HE514465	1 Originator -ACM	1 Volume -DCO-	Rev P02
Location Z2_SW_PR_Z	1 Type -DR-	1 Role CH-	1 Number 1205



- NOTES
1. THIS DRAWING IS TO BE READ IN CONJUNCTION WITH ALL OTHER RELEVANT DOCUMENTATION.
 2. DO NOT SCALE FROM THIS DRAWING. USE ONLY PRINTED DIMENSIONS.
 3. ALL DIMENSIONS IN MILLIMETRES, ALL CHAINAGES, LEVELS AND COORDINATES ARE IN METRES UNLESS DEFINED OTHERWISE.
 4. THIS DRAWING IS TO BE READ IN CONJUNCTION WITH THE PROJECT HEALTH & SAFETY FILE FOR ANY IDENTIFIED POTENTIAL RISKS.
 5. THE WORKS ARE SHOWN ILLUSTRATIVELY ONLY AND ARE SUBJECT TO CHANGE THROUGH DETAILED DESIGN IN ACCORDANCE WITH THE TERMS OF THE DEVELOPMENT CONSENT ORDER.

- KEY
- LIMITS OF LAND TO BE ACQUIRED OR USED PERMANENTLY OR TEMPORARILY (THE ORDER LIMITS)
 - LAND NOT INCLUDED WITHIN THE ORDER LIMITS
 - PROPOSED SPECIAL ROAD
 - PROPOSED (A) ROAD
 - PROPOSED CLASSIFIED UNNUMBERED ROAD
 - PROPOSED UNCLASSIFIED ROAD
 - PROPOSED PRIVATE MEANS OF ACCESS/ MAINTENANCE TRACK
 - PROPOSED STRUCTURE
 - 1/1 START/END POINT OF CLASSIFICATION DETAILED IN SCHEDULE 3

First Issue	MW	RR	06/12/19	P01
Revision Details	By	Check	Date	Suffix

Purpose of issue

DCO APPLICATION

Client
Highways England
Floor 5
Two Colmore Square
38 Colmore Circus
Birmingham
B4 6BN



Development Consent Order Number

TR010054

Project Title

M54 to M6 Link Road

Development Consent Order Drawing Number

TR010054/APP/2.9

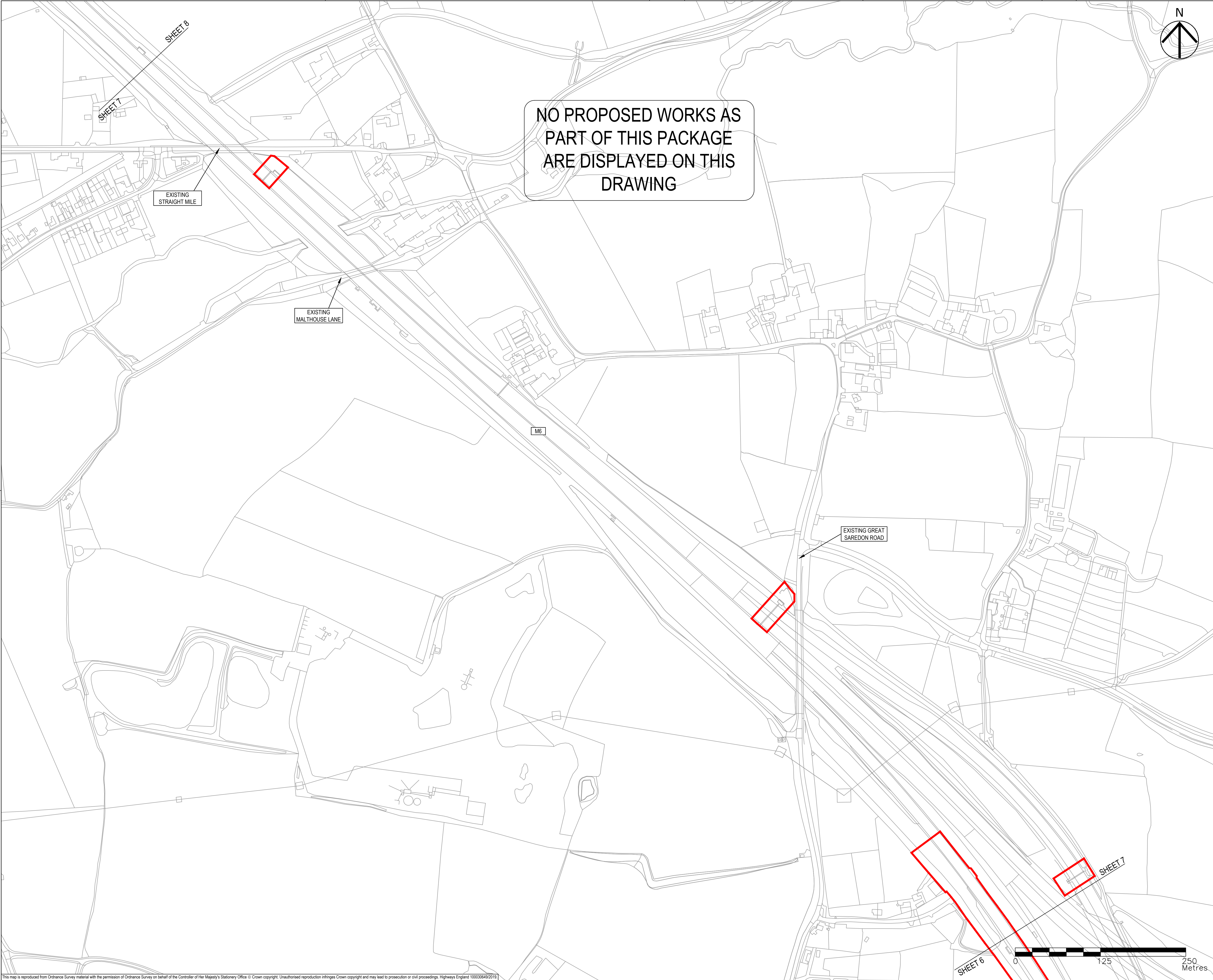
Drawing Title

**CLASSIFICATION OF ROAD
PLANS
REGULATION 5(2)(O)
SHEET 6 OF 10**

Designed MW	Drawn MW	Checked AM	Approved RR	Date 06/12/19
Internal Project No. 60536736			Suitability S8	
Scale @ A1 1:2500H/1:2500V			Zone Development Consent Order	

THIS DOCUMENT HAS BEEN PREPARED PURSUANT TO AND SUBJECT TO THE TERMS OF AECOM'S APPOINTMENT BY ITS CLIENT. AECOM ACCEPTS NO LIABILITY FOR ANY USE OF THIS DOCUMENT OTHER THAN BY ITS ORIGINAL CLIENT OR FOLLOWING AECOM'S EXPRESS AGREEMENT TO SUCH USE, AND ONLY FOR THE PURPOSES FOR WHICH IT WAS PREPARED AND PROVIDED.

Drawing Number Highways England PIN HE514465	I Originator -ACM	I Volume -DCO-	Rev P01
Location Z3 SW_PR_Z	I Type -DR-	I Role CH-1206	I Number 1



NO PROPOSED WORKS AS
PART OF THIS PACKAGE
ARE DISPLAYED ON THIS
DRAWING



- NOTES
1. THIS DRAWING IS TO BE READ IN CONJUNCTION WITH ALL OTHER RELEVANT DOCUMENTATION.
 2. DO NOT SCALE FROM THIS DRAWING. USE ONLY PRINTED DIMENSIONS.
 3. ALL DIMENSIONS IN MILLIMETRES, ALL CHAINAGES, LEVELS AND COORDINATES ARE IN METRES UNLESS DEFINED OTHERWISE.
 4. THIS DRAWING IS TO BE READ IN CONJUNCTION WITH THE PROJECT HEALTH & SAFETY FILE FOR ANY IDENTIFIED POTENTIAL RISKS.
 5. THE WORKS ARE SHOWN ILLUSTRATIVELY ONLY AND ARE SUBJECT TO CHANGE THROUGH DETAILED DESIGN IN ACCORDANCE WITH THE TERMS OF THE DEVELOPMENT CONSENT ORDER.

- KEY
- LIMITS OF LAND TO BE ACQUIRED OR USED PERMANENTLY OR TEMPORARILY (THE ORDER LIMITS)
 - LAND NOT INCLUDED WITHIN THE ORDER LIMITS
 - PROPOSED SPECIAL ROAD
 - PROPOSED (A) ROAD
 - PROPOSED CLASSIFIED UNNUMBERED ROAD
 - PROPOSED UNCLASSIFIED ROAD
 - PROPOSED PRIVATE MEANS OF ACCESS/ MAINTENANCE TRACK
 - PROPOSED STRUCTURE
 - START/END POINT OF CLASSIFICATION DETAILED IN SCHEDULE 3

First Issue	MW	06/12/19	P01
Revision Details	By	RR	Date
	Check		Suffix

Purpose of issue

DCO APPLICATION

Client
Highways England
Floor 5
Two Colmore Square
58 Colmore Circus
Birmingham
B4 6BN



Development Consent Order Number

TR010054

Project Title

M54 to M6 Link Road

Development Consent Order Drawing Number

TR010054/APP/2.9

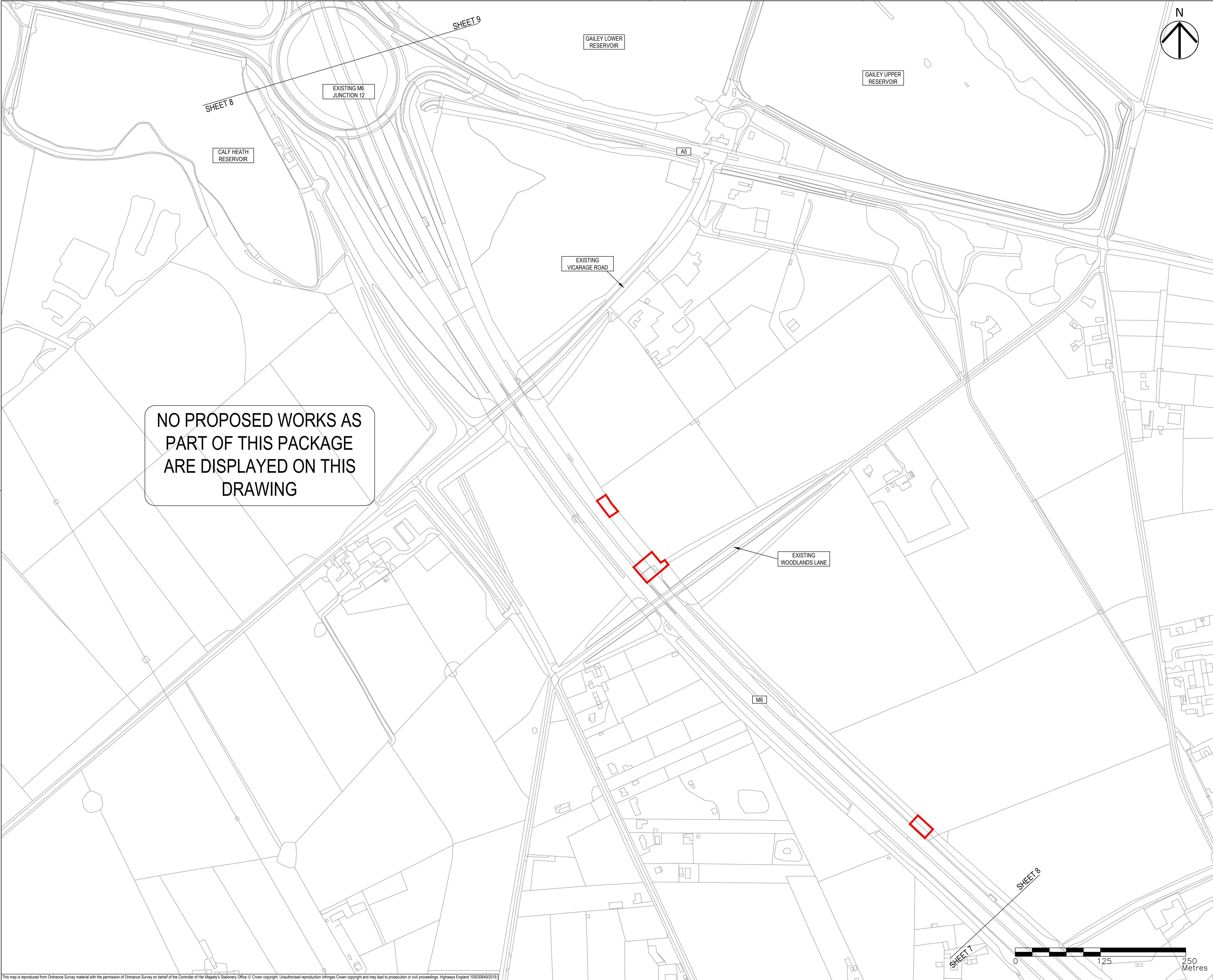
Drawing Title

CLASSIFICATION OF ROAD
PLANS
REGULATION 5(2)(O)
SHEET 7 OF 10


Designed MW	Drawn AM	Checked AM	Approved RR	Date 06/12/19
Internal Project No. 60536736	Suitability S8			
Scale @ A1 1:2500H/1:2500V	Zone Development Consent Order			

THIS DOCUMENT HAS BEEN PREPARED PURSUANT TO AND SUBJECT TO THE TERMS OF AECOM'S APPOINTMENT BY ITS CLIENT. AECOM ACCEPTS NO LIABILITY FOR ANY USE OF THIS DOCUMENT OTHER THAN BY ITS ORIGINAL CLIENT OR FOLLOWING AECOM'S EXPRESS AGREEMENT TO SUCH USE, AND ONLY FOR THE PURPOSES FOR WHICH IT WAS PREPARED AND PROVIDED.

Drawing Number HE514465	I Originator -ACM	I Volume -DCO-	Rev P01
Location Z3 SW_PR_Z	I Type -DR-	I Role CH-1207	I Number 1



NO PROPOSED WORKS AS
PART OF THIS PACKAGE
ARE DISPLAYED ON THIS
DRAWING



- NOTES
1. THIS DRAWING IS TO BE READ IN CONJUNCTION WITH ALL OTHER RELEVANT DOCUMENTATION.
 2. DO NOT SCALE FROM THIS DRAWING. USE ONLY PRINTED DIMENSIONS.
 3. ALL DIMENSIONS IN MILLIMETRES; ALL CHAINAGES, LEVELS AND COORDINATES ARE IN METRES UNLESS DEFINED OTHERWISE.
 4. THIS DRAWING IS TO BE READ IN CONJUNCTION WITH THE PROJECT HEALTH & SAFETY FILE FOR ANY IDENTIFIED POTENTIAL RISKS.
 5. THE WORKS ARE SHOWN ILLUSTRATIVELY ONLY AND ARE SUBJECT TO CHANGE THROUGH DETAILED DESIGN IN ACCORDANCE WITH THE TERMS OF THE DEVELOPMENT CONSENT ORDER.

- KEY
- LIMITS OF LAND TO BE ACQUIRED OR USED PERMANENTLY OR TEMPORARILY (THE ORDER LIMITS)
 - LAND NOT INCLUDED WITHIN THE ORDER LIMITS
 - PROPOSED SPECIAL ROAD
 - PROPOSED (A) ROAD
 - PROPOSED CLASSIFIED UNNUMBERED ROAD
 - PROPOSED UNCLASSIFIED ROAD
 - PROPOSED PRIVATE MEANS OF ACCESS/ MAINTENANCE TRACK
 - PROPOSED STRUCTURE
 - 1/1 START/END POINT OF CLASSIFICATION DETAILED IN SCHEDULE 3

First Issue	MW	RR	06/12/19	P01
Revision Details	By	Check	Date	Suffix

Purpose of issue

DCO APPLICATION

Client
Highways England
Floor 5
Two Colmore Square
58 Colmore Circus
Birmingham
B4 6BN



Development Consent Order Number

TR010054

Project Title

M54 to M6 Link Road

Development Consent Order Drawing Number

TR010054/APP/2.9

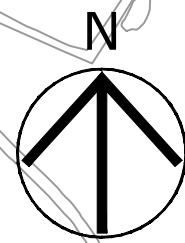
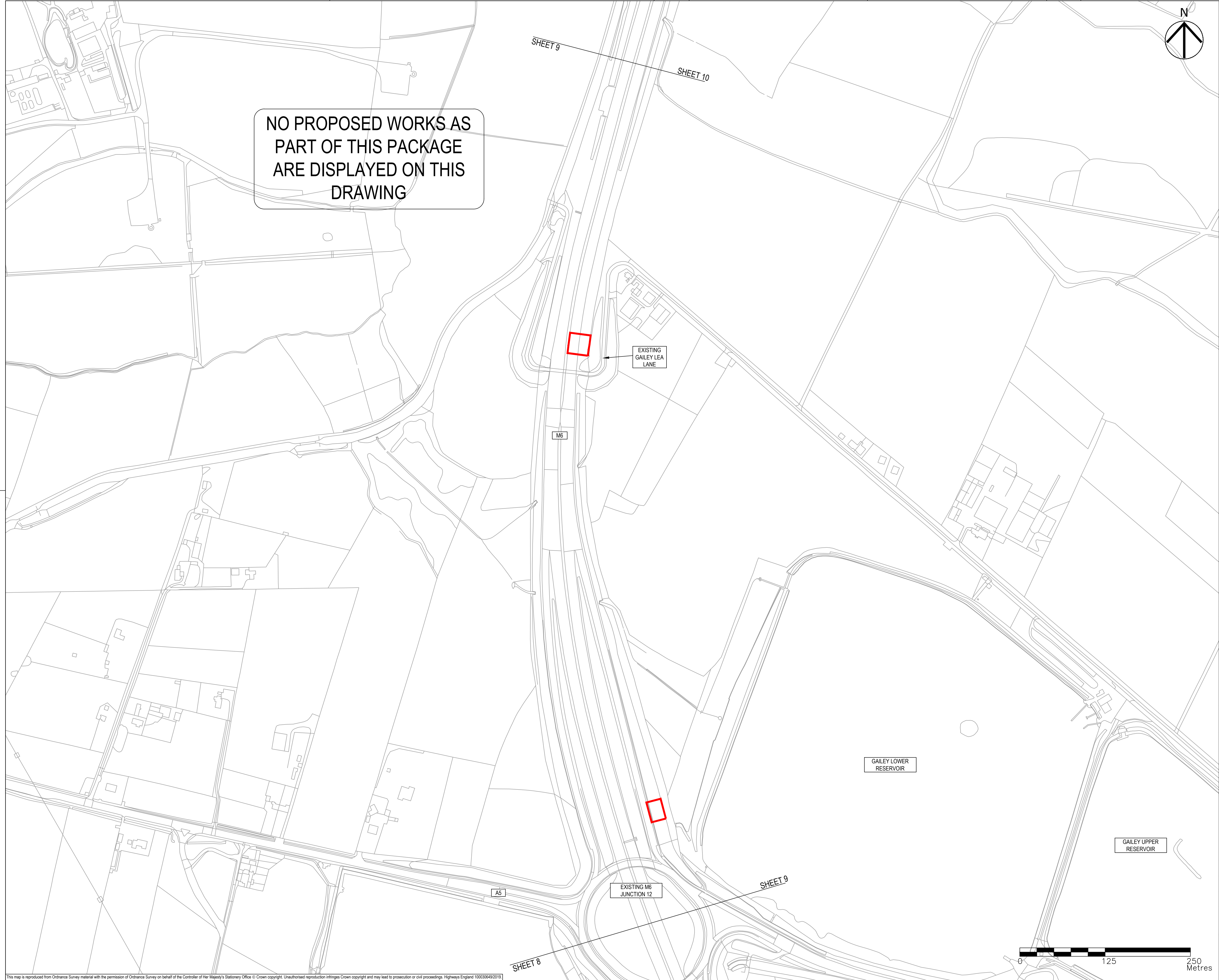
Drawing Title

CLASSIFICATION OF ROAD
PLANS
REGULATION 5(2)(O)
SHEET 8 OF 10

Designed MW	Drawn MW	Checked AM	Approved RR	Date 06/12/19
Internal Project No. 60536736			Suitability S8	
Scale @ A1 1:2500H/1:2500V			Zone Development Consent Order	

THIS DOCUMENT HAS BEEN PREPARED PURSUANT TO AND SUBJECT TO THE TERMS OF AECOM'S APPOINTMENT BY ITS CLIENT. AECOM ACCEPTS NO LIABILITY FOR ANY USE OF THIS DOCUMENT OTHER THAN BY ITS ORIGINAL CLIENT OR FOLLOWING AECOM'S EXPRESS AGREEMENT TO SUCH USE, AND ONLY FOR THE PURPOSES FOR WHICH IT WAS PREPARED AND PROVIDED.

Drawing Number HE514465	Highways England PIN -ACM	I Originator -DCO-	I Volume -DR-CH-1208	Rev P01
Location Z3 SW_PR_Z		I Type 1 Role		I Number 1 Number



- NOTES
1. THIS DRAWING IS TO BE READ IN CONJUNCTION WITH ALL OTHER RELEVANT DOCUMENTATION.
 2. DO NOT SCALE FROM THIS DRAWING, USE ONLY PRINTED DIMENSIONS.
 3. ALL DIMENSIONS IN MILLIMETRES, ALL CHAINAGES, LEVELS AND COORDINATES ARE IN METRES UNLESS DEFINED OTHERWISE.
 4. THIS DRAWING IS TO BE READ IN CONJUNCTION WITH THE PROJECT HEALTH & SAFETY FILE FOR ANY IDENTIFIED POTENTIAL RISKS.
 5. THE WORKS ARE SHOWN ILLUSTRATIVELY ONLY AND ARE SUBJECT TO CHANGE THROUGH DETAILED DESIGN IN ACCORDANCE WITH THE TERMS OF THE DEVELOPMENT CONSENT ORDER.

- KEY
- LIMITS OF LAND TO BE ACQUIRED OR USED PERMANENTLY OR TEMPORARILY (THE ORDER LIMITS)
 - LAND NOT INCLUDED WITHIN THE ORDER LIMITS
 - PROPOSED SPECIAL ROAD
 - PROPOSED (A) ROAD
 - PROPOSED CLASSIFIED UNNUMBERED ROAD
 - PROPOSED UNCLASSIFIED ROAD
 - PROPOSED PRIVATE MEANS OF ACCESS/ MAINTENANCE TRACK
 - PROPOSED STRUCTURE
 - START/END POINT OF CLASSIFICATION DETAILED IN SCHEDULE 3

First Issue	MW	RR	06/12/19	P01
Revision Details	By	Check	Date	Suffix

Purpose of issue	DCO APPLICATION
Client	Highways England Floor 5 Two Colmore Square 88 Colmore Circus Birmingham B4 6BN



Development Consent Order Number	TR010054
----------------------------------	----------

Project Title	M54 to M6 Link Road
---------------	---------------------

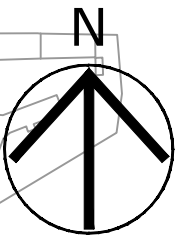
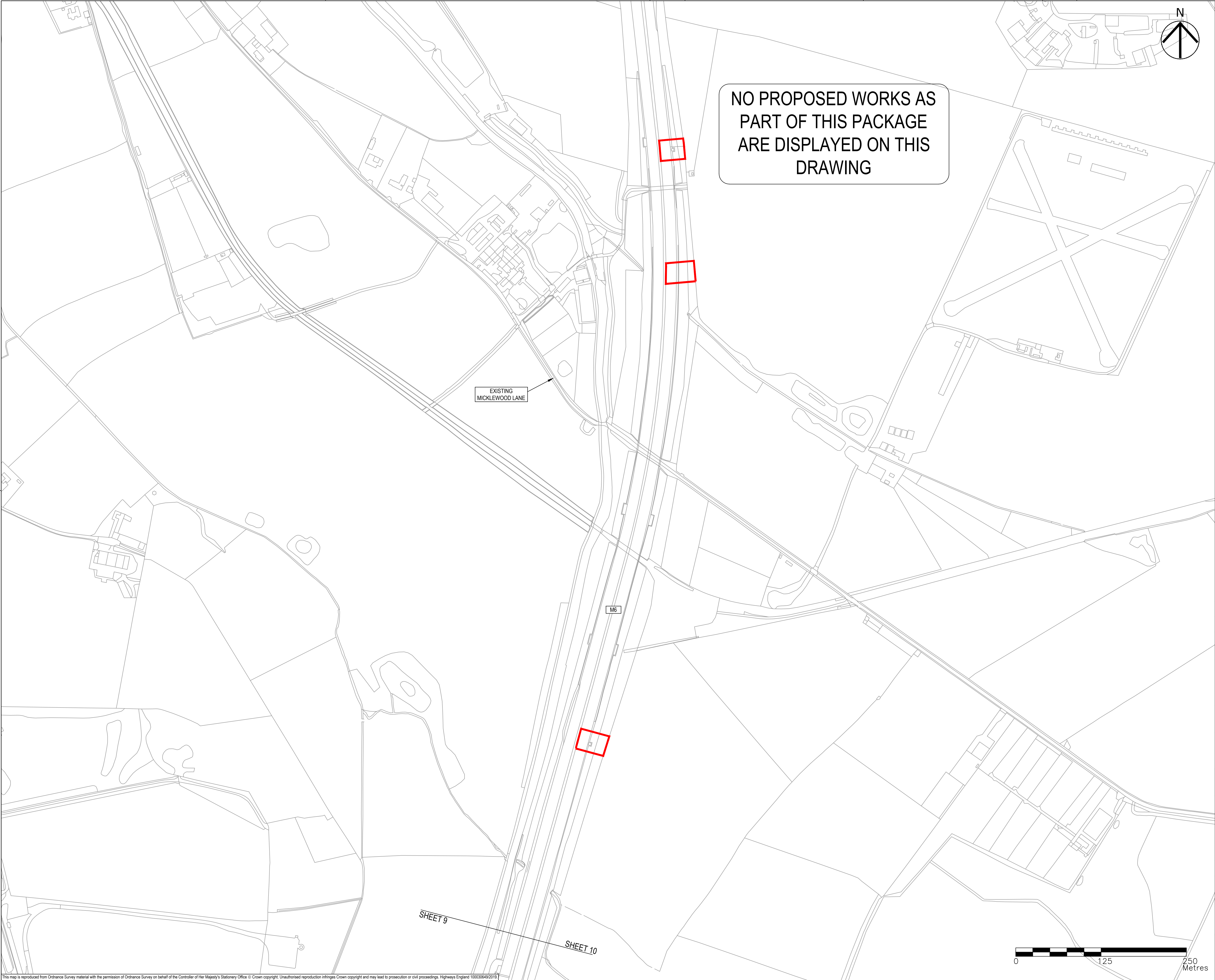
Development Consent Order Drawing Number	TR010054/APP/2.9
--	------------------

Drawing Title	CLASSIFICATION OF ROAD PLANS REGULATION 5(2)(O) SHEET 9 OF 10
---------------	---

Designed MW	Drawn MW	Checked AM	Approved RR	Date 06/12/19
Internal Project No. 60536736	Suitability S8			Zone Development Consent Order
Scale @ A1 1:2500H/1:2500V				

THIS DOCUMENT HAS BEEN PREPARED PURSUANT TO AND SUBJECT TO THE TERMS OF AECOM'S APPOINTMENT BY ITS CLIENT. AECOM ACCEPTS NO LIABILITY FOR ANY USE OF THIS DOCUMENT OTHER THAN BY ITS ORIGINAL CLIENT OR FOLLOWING AECOM'S EXPRESS AGREEMENT TO SUCH USE, AND ONLY FOR THE PURPOSES FOR WHICH IT WAS PREPARED AND PROVIDED.

Drawing Number HE514465	Drawn -ACM	Checked -DCO-	Approved -DR-CH-1209	Date P01
Location Z3 SW_PR_Z	I Originator	I Volume	I Role	I Number



- NOTES
1. THIS DRAWING IS TO BE READ IN CONJUNCTION WITH ALL OTHER RELEVANT DOCUMENTATION.
 2. DO NOT SCALE FROM THIS DRAWING, USE ONLY PRINTED DIMENSIONS.
 3. ALL DIMENSIONS IN MILLIMETRES, ALL CHAINAGES, LEVELS AND COORDINATES ARE IN METRES UNLESS DEFINED OTHERWISE.
 4. THIS DRAWING IS TO BE READ IN CONJUNCTION WITH THE PROJECT HEALTH & SAFETY FILE FOR ANY IDENTIFIED POTENTIAL RISKS.
 5. THE WORKS ARE SHOWN ILLUSTRATIVELY ONLY AND ARE SUBJECT TO CHANGE THROUGH DETAILED DESIGN IN ACCORDANCE WITH THE TERMS OF THE DEVELOPMENT CONSENT ORDER.

- KEY
- LIMITS OF LAND TO BE ACQUIRED OR USED PERMANENTLY OR TEMPORARILY (THE ORDER LIMITS)
 - LAND NOT INCLUDED WITHIN THE ORDER LIMITS
 - PROPOSED SPECIAL ROAD
 - PROPOSED (A) ROAD
 - PROPOSED CLASSIFIED UNNUMBERED ROAD
 - PROPOSED UNCLASSIFIED ROAD
 - PROPOSED PRIVATE MEANS OF ACCESS/ MAINTENANCE TRACK
 - PROPOSED STRUCTURE
 - 1/1 START/END POINT OF CLASSIFICATION DETAILED IN SCHEDULE 3

First Issue	MW	06/12/19	P01
Revision Details	By	Check	Date
			Suffix

Purpose of issue

DCO APPLICATION

Client

Highways England
Floor 5
Two Colmore Square
38 Colmore Circus
Birmingham
B4 6BN



Development Consent Order Number

TR010054

Project Title

M54 to M6 Link Road

Development Consent Order Drawing Number

TR010054/APP/2.9

Drawing Title

CLASSIFICATION OF ROAD
PLANS
REGULATION 5(2)(O)
SHEET 10 OF 10

Designed MW	Drawn MW	Checked AM	Approved RR	Date 06/12/19
Internal Project No. 60536736		Suitability S8		
Scale @ A1 1:2500H/1:2500V		Zone Development Consent Order		

THIS DOCUMENT HAS BEEN PREPARED PURSUANT TO AND SUBJECT TO THE TERMS OF AECOM'S APPOINTMENT BY ITS CLIENT. AECOM ACCEPTS NO LIABILITY FOR ANY USE OF THIS DOCUMENT OTHER THAN BY ITS ORIGINAL CLIENT OR FOLLOWING AECOM'S EXPRESS AGREEMENT TO SUCH USE, AND ONLY FOR THE PURPOSES FOR WHICH IT WAS PREPARED AND PROVIDED.

Drawing Number HE514465	I Originator -ACM	I Volume -DCO-	Rev P01
Location Z3 SW_PR_Z	I Type -DR-	I Role CH-1210	I Number 1